



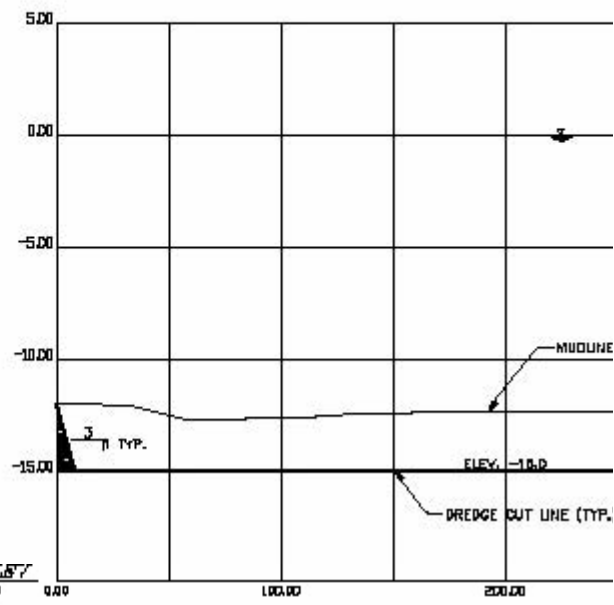
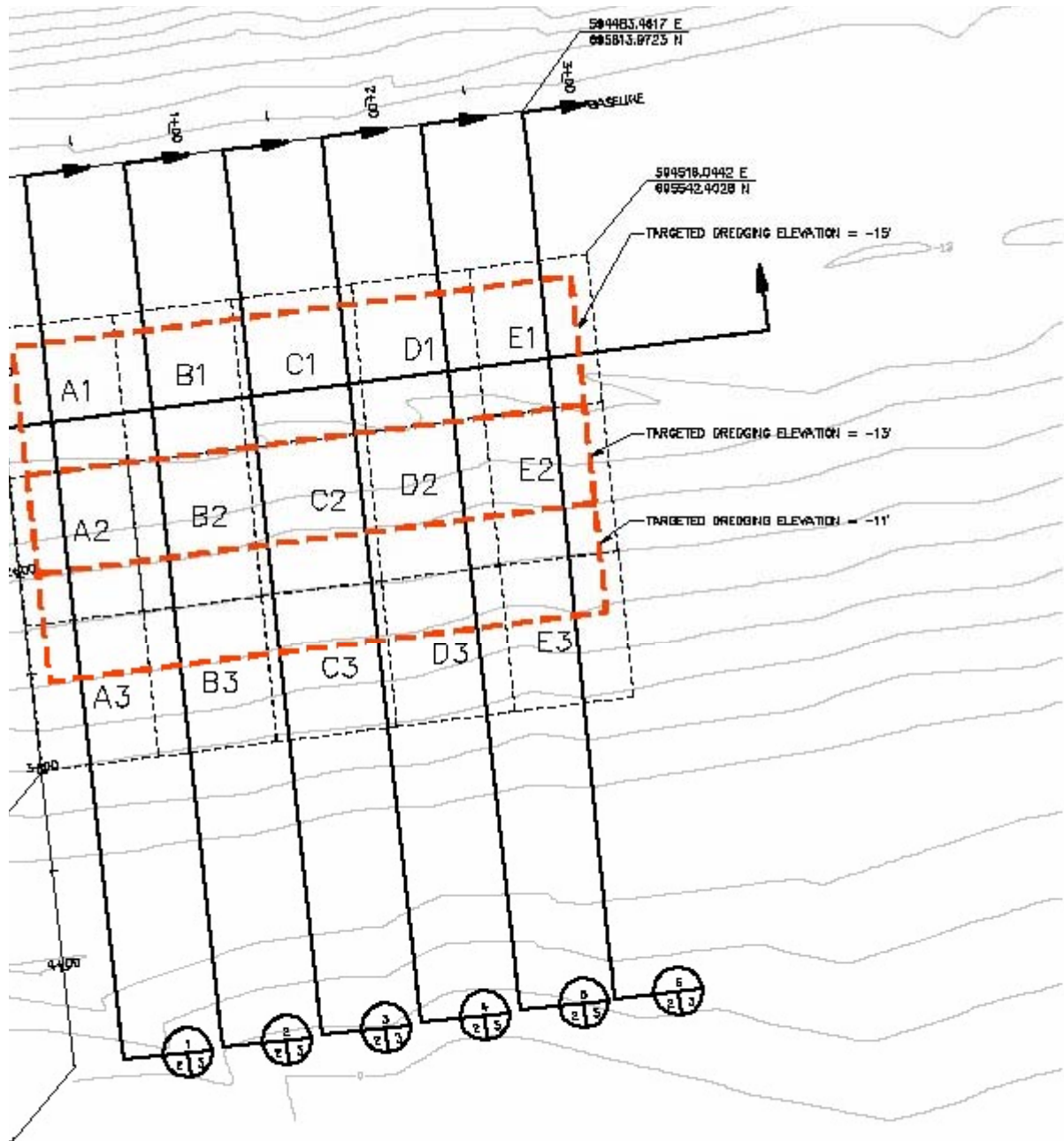
LOWER PASSAIC RIVER DREDGING PI

CONSTRUCTION CONTRACT NO. XXXXXXXX



INDEX TO DRAWINGS	
SHEET NO.	SHEET TITLE
1	EXISTING CONDITIONS SITE PLAN
2	DREDGING PLAN AND SECTION
3	DREDGE SECTIONS





SECTION $\frac{7}{2}$

HORIZONTAL SCALE: 1" = 1'

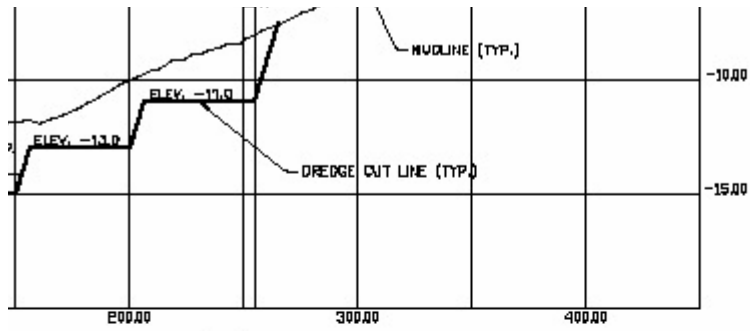
VERTICAL SCALE: 1" = 4'

- LEGEND**
- EXIST. CONTOUR
 - EXIST. SEDIMENT CORING GRID CELL
 - LIMITS OF TARGET SEDIMENT
 - UNDISTURBED SEDIMENTS (TYP.)

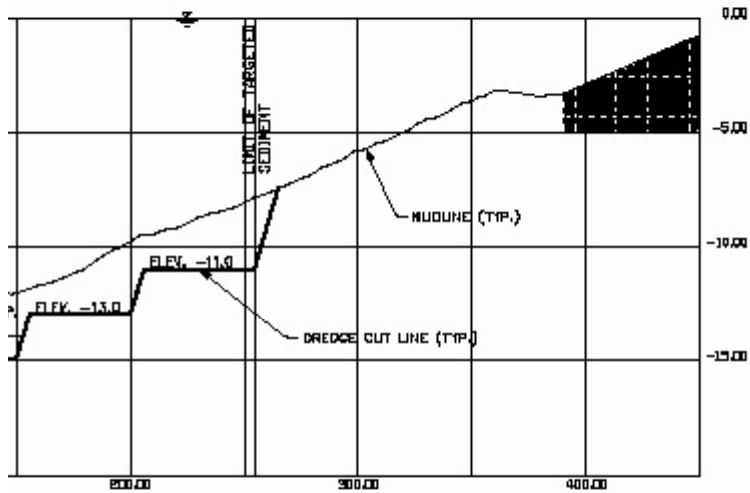
DREDGING PLAN

20 0 20 40

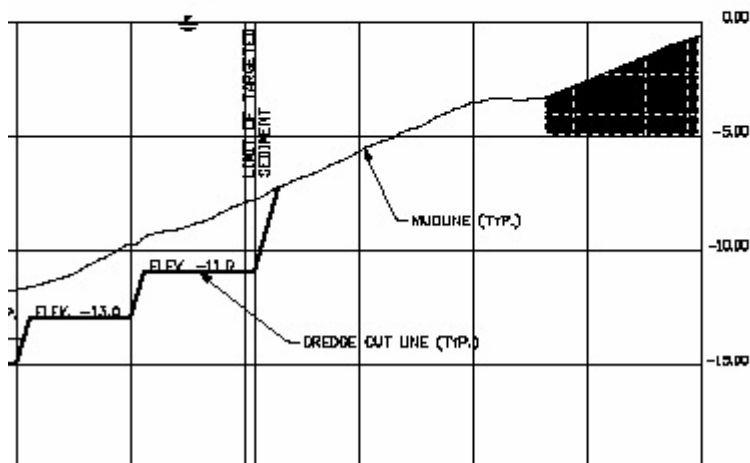
SCALE: 1" = 40'



SECTION 1
STA. D+25
2 3

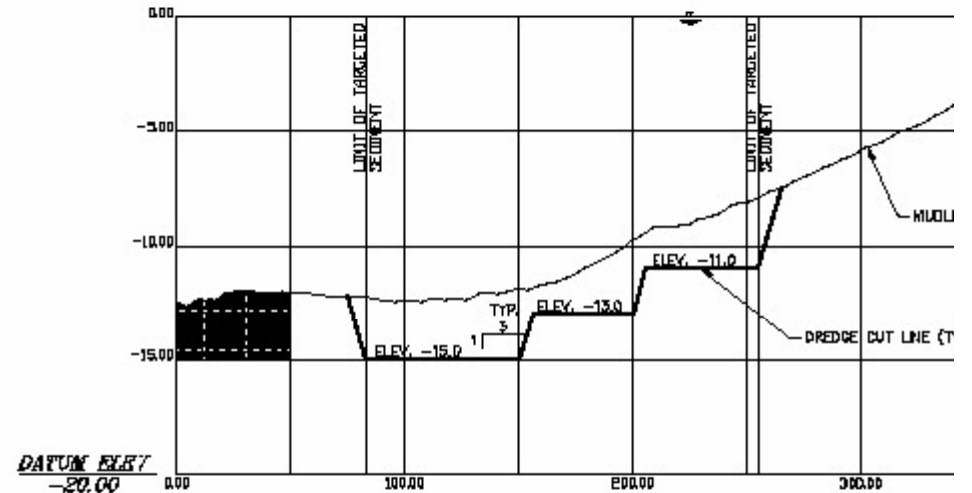


SECTION 5
STA. 1+25
2 3



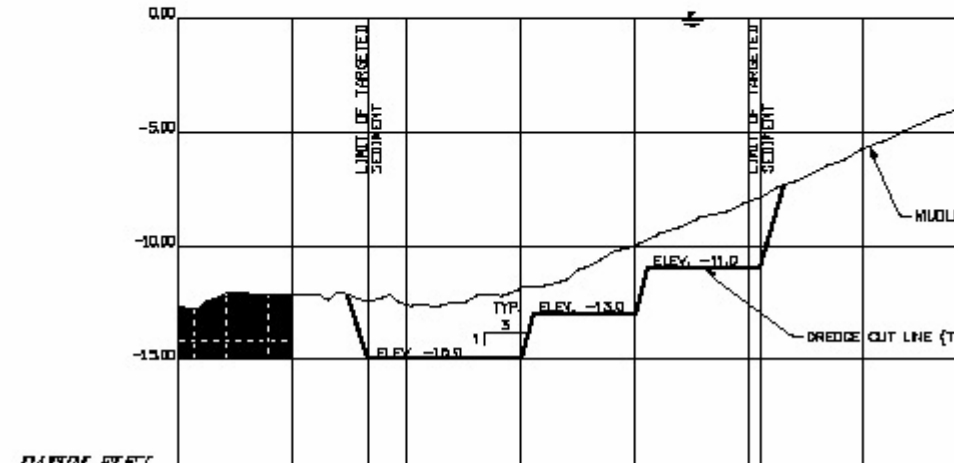
DATUM ELEV
-20.00

SECTION 2
STA. D+75
2 3



DATUM ELEV
-20.00

SECTION 4
STA. D+75
2 3



DATUM ELEV